

# Birds in Greenspaces Pilot 2025 Overview



## Why get involved

By getting involved in our pilot this spring you can help us by providing valuable feedback on our methods as well as key information on the greenspaces near you and the issues affecting them.

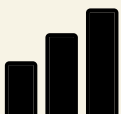





## Who, where, and when

The pilot will take place between April and June, and anyone can take part at greenspaces across the UK.

## Ways to take part

To maximise the number of people who can participate and the amount of bird data collected, we the project will consist of two different methodologies



	Structured survey	Casual recording
	Able to ID common birds	No experience necessary!
	2 or 3 visits of around 1 hour	No minimum time required!
	Early to mid-morning	Any time of day!
	Recommended	No binoculars necessary!
	Avoid heavy wind or rain or other unsuitable weather conditons	
	Smartphone OR pen and paper form	

## How to record

Data will be collected through BirdTrack. App-based data collection will help increase approachability, and allow huge amounts of data to be collected in a standardised way, with integrated verification. We will be using BTO's BirdTrack for the pilot and will be seeking feedback on this following the pilot.

## Target Pilot Locations

In addition to UK wide data collection, we will be focusing pilot efforts in six towns and cities across the UK. These locations will give us the opportunity to collect important feedback on other project elements, to ensure we include as many greenspaces and people as possible in the main survey year.